

FILE TO GIS MAPPING

ABP-

320106

REG. REF.:

CRD6044/24-S3A

TO GIS mapping

Signed:

[Signature]

A.A.

Date:

27/07

GIS MAPPING

Mapped by:

[Signature]

A.A.

Date:

27/07

To be returned to Processing.

Checked by:

[Signature]

E.O.

Date:

6/8/24

WORKSHEET FOR A.A. POST MAPPING

ABP

320106-24

Request from planning authority, (if still necessary),
when file returns from GIS processing:

History reference numbers: (BP10 letter)

Full Details	Site Plans, Manager's Order and all internal reports

A copy of the following Drawing Numbers:

Any other relevant information necessary for the current appeal:

Sign:

[Signature]

Date:

25/07

Sign:

Requested Date: _____






An Bord Pleanála

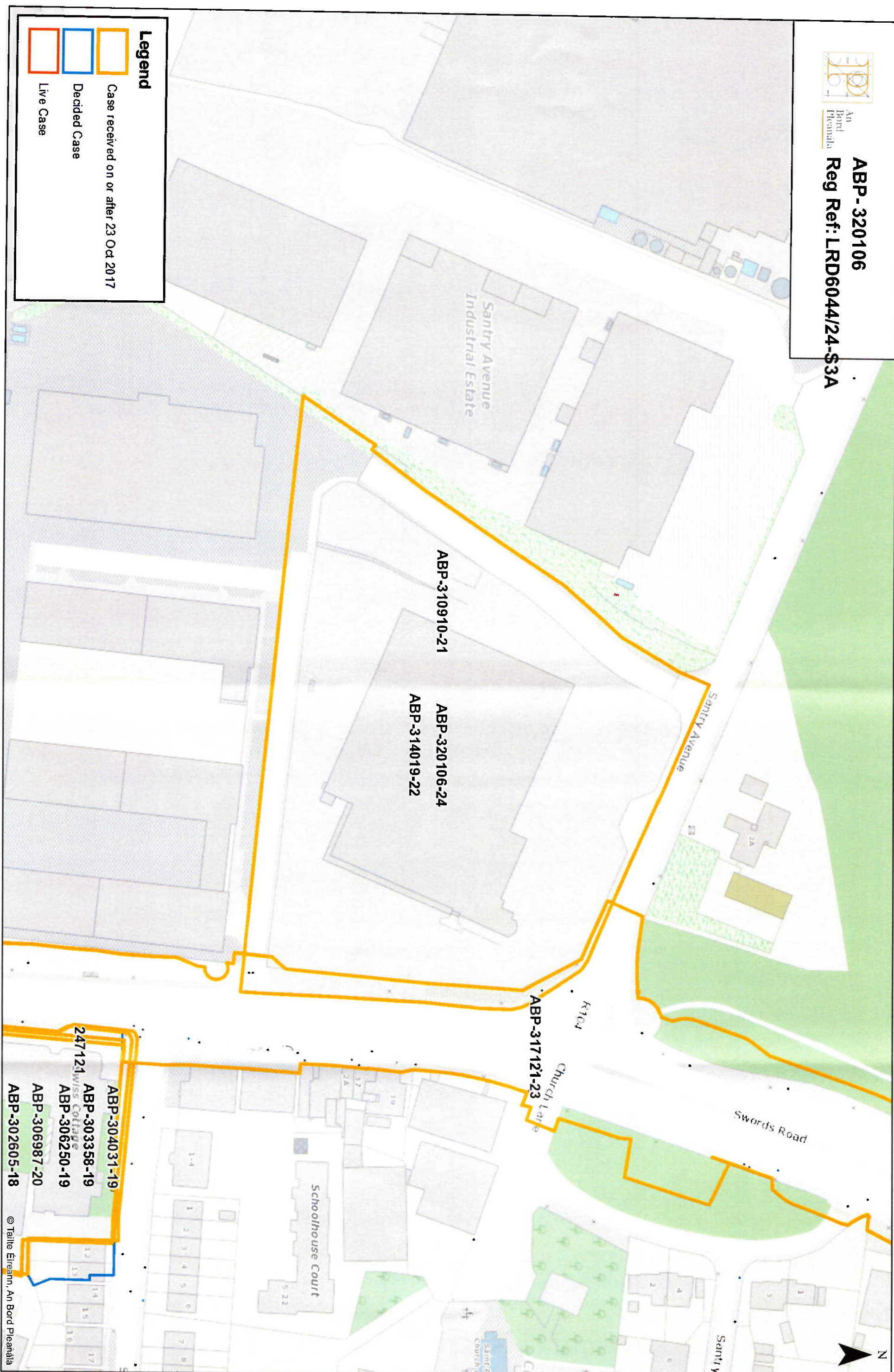
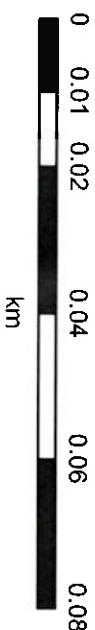
ABP-320106

Reg Ref: LRD6044/24-S3A

Legend

-  Case received on or after 23 Oct 2017
-  Decided Case
-  Live Case

Date Printed: 08/08/2024
Printed by: A Staunton





An Bord Pleanála

ABP-320106

Reg Ref: LRD6044/24-S3A

SANTRY
DEMESNE

Morton
Stadium

N



Legend



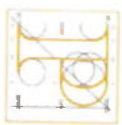
Case received on or after 23 Oct 2017

Decided Case

Live Case

0 0.05 0.1 0.2 0.3 0.4

km



An Bord Pleanála

ABP-320106




Reg Ref: LRD6044/24-S3A

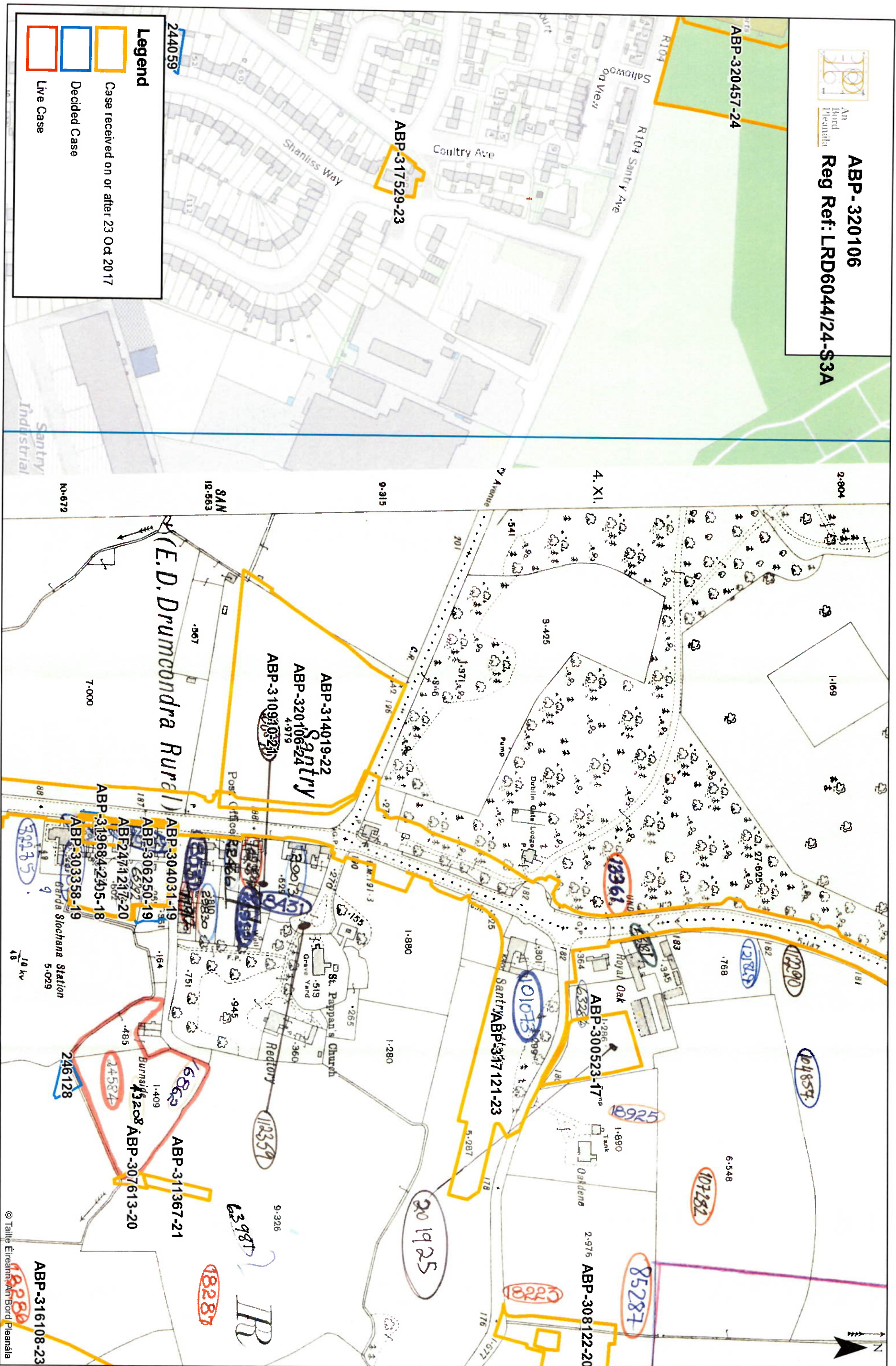
ABP-320457-24

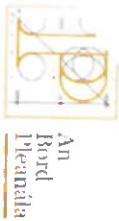
ABP-317529-23

244059

Legend

-  Case received on or after 23 Oct 2017
-  Decided Case
-  Live Case





ABP-320106
Reg Ref: LRD6044/24-S3A

